






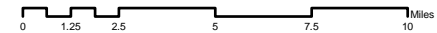


Legend

- | | |
|--|--|
|  High Probability |  County Hwy |
|  County Boundaries |  State Hwy |
|  DNR Recovery Areas |  US Hwy |
|  Roads |  Interstate |

**Marquette and Green Lake Counties
Wisconsin**

**Karner Blue Butterfly
High Probability**



Mike Engel, USFWS
608-221-1206 ext. 21
mike_engel@fws.gov
May 2007

